

SECTION 1

Arrangements for Service 1-1-1 to 1-1-3

Regional Area Map 1-2-1

Regional Center Cities & Townships Served 1-2-2 to 1-2-8

Regional Center Contact Information 1-2-9

**ARRANGEMENTS FOR SERVICE
THROUGH THE REGIONAL CENTER**

1. Introduction.

The information in this section is intended to be a general guide to assist persons in contacting DTE Energy Company. It is intended to touch on the most common reasons for such contacts and to give brief descriptions of Company requirements. More detail can be found in further sections of this book and in the *Rate Book for Electric Service*. Company personnel should be contacted for proper reference and interpretation of rules and specifications.

2. Area Personnel Assignments.

- (a) **Regional Areas.** DTE Energy service territory is divided into four Regions. These Regions include the Northeast, Northwest, Southeast and Southwest territories. For assistance in contacting the proper Regional Center, please refer to Pages 1-2-1 through 1-2-9.
- (b) **Secondary Services.** The Personnel at each Regional Center will answer general questions and refer service requests to a Planner. The Planner's responsibilities include load planning, distribution design, service entrance and meter equipment inspection and ordering DTE Energy *secondary metered* connections and meter installations.
- (c) **Primary Services.** The Company's Primary Services Group shall approve the design, construction and materials required for a *primary metered* service. Refer all inquiries to 313.235.6471.

3. Preliminary Planning.

- (a) **Service Availability.** Persons considering the purchase or construction of buildings on land beyond the existing electric supply lines should contact the appropriate Regional Center to determine if service can be provided. Do not rely upon guesswork or the representation of other parties. Even when Company lines are located nearby, they may not be suitable for the service requested and time consuming construction may be involved. Service connections and line extensions that require pole setting or conduit installation may require additional time; also, permits may be required from governmental authorities and/or rights of way from adjacent property owners. To avoid unnecessary delays, approximately ninety days notice should be given before service is required.
- (b) **Easements.** Developers should present plans of their projects to the appropriate Regional Center for utility easement recommendations *before* the plans are recorded.

- (c) **Site Plans.** Where a new commercial building or an extensive remodeling of an existing building is planned, customers or their architects should submit construction drawings to the Regional Center as soon as they are available.

4. Relocations.

Whenever the Company is required to make changes to its distribution system of poles, wires, cables or equipment to permit work to be done by contractors, or for the convenience of customers, the cost shall be paid for in advance by the requesting party.

5. Temporary Service.

The Company will furnish temporary service, including a line extension, providing the applicant for such service pays the entire cost of furnishing, installing and removing such temporary service, less salvage value realized. In addition, the customer will pay at published rates for all energy consumed. In some cases, the account may require the establishment of a minimum monthly charge.

6. Reference.

Refer to Section 2 of this book for types of Distribution Systems, Section 3 for Underground Service, Section 4 for Overhead Service and Section 5 for Service Equipment.

7. Line Extensions.

Refer to the *Rate Book for Electric Service*, Rule C6.1.




8. Service Connections.

- (a) **Point of Service.** All wiring on the customer's premises shall be brought to a suitable service point as specified by the DTE Energy Planner. If the service is wired without obtaining prior approval and the location is unsuitable because of circuit design or positioning of Company facilities, the customer shall be responsible for rewiring to the point designated by the DTE Energy Planner.
- (b) **One Service to a Building.** Only one service connection is installed to a building or group of buildings, including adjacent service areas under a single ownership. Exceptions are made where, in the judgment of the Company, additional services are necessary or desirable for operating reasons, load considerations or safety requirements.
- (c) **Service Entrance Equipment.** Before purchasing equipment or installing wiring, the customer should secure from the Company the characteristics of electric service available. Refer to Rule C6 in the *Rate Book for Electric Service*.





-
- (d) **Applicable Rules.** All wiring on the customer's premises shall be installed and maintained in accordance with applicable laws and the rules of the governmental authority having jurisdiction, the *National Electrical Code* and the rules of the Company. (*Rate Book for Electric Service*, C1 (B) and C3.)
 - (e) **Meter Location.** The customer shall provide, at a location approved by the Company and free of expense to the Company, a suitable place for the meter or meters and any other supply, protective or control equipment of the Company that may be required for delivery of service. (*Rate Book for Electric Service*, Rule C6-C9.)
 - (f) **Residential Tenant Metering.** Multi-tenant residential customers cannot be sub-metered by the property owner and will require individual or multi-meter panels per DTE Electric specifications. (*Rate Book for Electric Service*, Rule C6.7, B.)

Distribution Engineering and Planning Service Area Map

Location for:

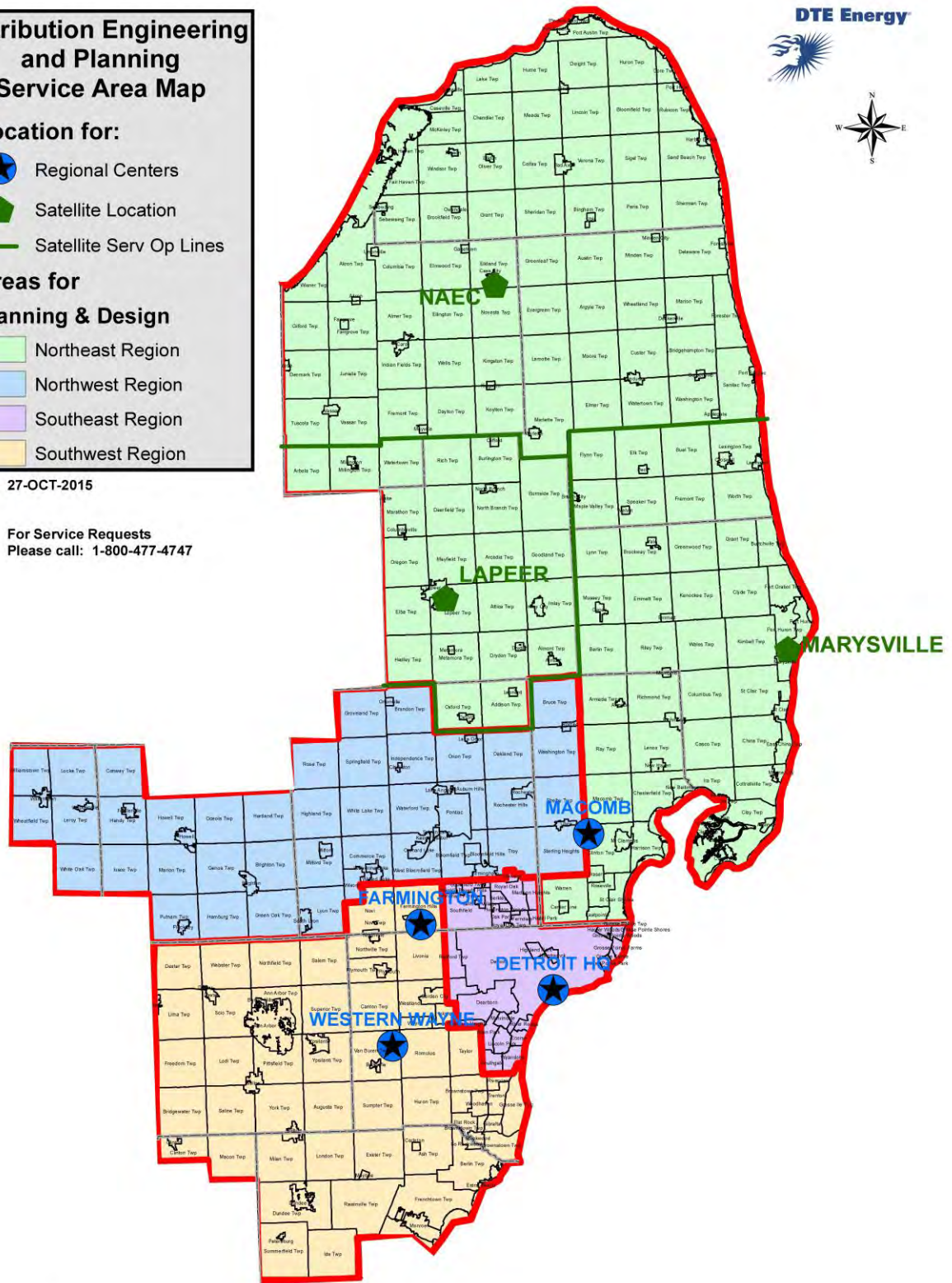
-  Regional Centers
-  Satellite Location
-  Satellite Serv Op Lines

Areas for Planning & Design

-  Northeast Region
-  Northwest Region
-  Southeast Region
-  Southwest Region

27-OCT-2015

For Service Requests
Please call: 1-800-477-4747



Copyright 2015 DTE Energy. ESRI and GDI Data. Map Compiled by Data Integrity - Mapping Technology.

DTE ENERGY REGIONAL CENTERS

1-2-2
NOV 15

City	Township	Village	Region
Addison	X		NE
Akron			NE
Akron	X		NE
Alaledon	X		NW
Algonac			NE
Allen Park			SE
Almer Twp.			NE
Almont	X		NE
Almont		X	NE
Ann Arbor			SW
Ann Arbor Downtown			SW
Ann Arbor	X		SW
Applegate			NE
Arbela	X		NE
Arcadia	X		NE
Argyle	X		NE
Armada			NE
Armada	X		NE
Ash	X		SW
Atlas	X		NE
Attica	X		NE
Augusta	X		SW
Austin	X		NE
Avon	X		NE
Bad Axe			NE
Barton Hills			SW
Belleville			SW
Berkley			SE
Berlin			NE
Berlin	X		SW
Beverly Hills			SE
Bingham Farms			SE
Bingham Farms	X		NE
Birch Run	X		(Portion E. of Reese Road) NE
Birmingham	X		NW
Bloomfield			NW
Bloomfield	X		NW
Brandon			NW
Bridgehampton	X		NE
Bridgewater	X		SW
Brighton			NW
Brighton	X		NW
Brockway			NE
Brookfield	X		NE
Brown City			NE
Brownstown	X		SW
Bruce	X		NW
Buel			NE
Buel	X		NE
Burlington	X		NE
Burnside	X		NE
Burtchville			NE

Canton	X		SW
Carleton		X	SW
Caro			NE
Carsonville			NE
Casco			NE
Caseville			NE
Caseville	X		NE
Cass City			NE
Centerline			NE
Chandler	X		NE
Chesterfield	X		NE
China	X		NE
Clawson			SE
Clay			NE
Clay	X		NE
Clifford		X	NE
Clinton	X		(Lenawee County) SW
Clinton	X		(Macomb County) NE
Clyde			NE
Cohoctah	X		NW
Colfax	X		NE
Columbia	X		NE
Columbiaville		X	NE
Columbus			NE
Commerce	X		NW
Conway	X		NW
Cottrellville			NE
Croswell			NE
Custer	X		NE
Dayton	X		NE
Dearborn			SE
Dearborn Heights			SE
Deckerville			NE
Deerfield	X		(Lapeer County) NE
Deerfield	X		(Livingston County) NW
Deerfield	X		(Lenawee County) SW
Delaware	X		NE
Denmark	X		NE
Detroit			SE
Dexter			SW
Dexter	X		SW
Dryden	X		NE
Dryden		X	NE
Dundee		X	SW
Dwight	X		NE
Eastpointe			NE
Ecorse			SE
Elba	X		NE
Elk			NE
Elk	X		NE
Elkland	X		NE
Ellington	X		NE
Elmer	X		NE

DTE ENERGY REGIONAL CENTERS

**1-2-4
NOV 15**

Elmwood	X		NE
Emmett			NE
Estral Beach			SW
Evergreen	X		NE
Exeter	X		SW
Farigrove			NE
Farigrove	X		NE
Fairhaven			NE
Farmington			SW
Farmington	X		SW
Ferndale			SE
Flat Rock			SW
Flynn			NE
Flynn	X		NE
Forest	X		(S. of Willard/E. of Washburn Roads) NE
Forester	X		NE
Forestville			NE
Fosturia			NE
Fowlerville			NW
Franklin			SE
Fraser			NE
Freedom	X		SW
Fremont			NE
Frenchtown	X		SW
Ft. Gratiot			NE
Gagetown			NE
Garden City			SW
Genoa	X		NE
Gilbratar			SW
Gilford	X		NE
Goodland	X		NE
Gore	X		NE
Grant			NE
Grant	X		NE
Green Oak	X		NW
Greenleaf	X		NE
Greenwood			NE
Grosse Ile	X		SW
Grosse Pointe			SE
Grosse Pointe Farms			SE
Grosse Pointe Park			SE
Grosse Pointe Shores			SE
Grosse Pointe Woods			SE
Groveland			NW
Hadley		X	NE
Hadley	X		NE
Hamberg	X		NW
Hamtramck			SE
Handy	X		NW
Harbor Beach			NE
Harper Woods			SE
Harrison	X		NE
Hartland	X		NW

DTE ENERGY REGIONAL CENTERS

1-2-5
NOV 15

Hazel Park			SE
Highland Park			SE
Highland	X		NW
Hume	X		NE
Huntington Woods			SE
Huron	X		SW
Ida	X		SW
Imlay City			NE
Imlay	X		NE
Independence			NW
Indianfields	X		NE
Ingham	X		NW
Inkster			SW
Iosco	X		NW
Ira			NE
Ira	X		NE
Junlata	X		NE
Kenockee			NE
Kimball			NE
Kinde			NE
Kingston			NE
Kingston	X		NE
Koylton	X		NE
Lake	X		NE
Lamotte	X		NE
Lapeer			NE
Lapeer	X		NE
Lathrup		X	SE
Lenox	X		NE
Leroy	X		NW
Lexington			NE
Lexington	X		NE
Lima	X		SW
Lincoln Park			SE
Lincoln	X		NE
Livonia			SW
Locke	X		NW
Lodi	X		SW
Londown	X		SW
Lum		X	NE
Lyndon	X		SW
Lynn			NE
Lyon	X		NW
Macomb	X		NE
Macon	X		SW
Madison Heights			SE
Manchester	X		SW
Maple Valley			NE
Maple Valley	X		NE
Marathon	X		NE
Marion	X		(Sanilac County) NE
Marlette			NE
Marlette	X		NE

DTE ENERGY REGIONAL CENTERS

**1-2-6
NOV 15**

Marion	X		(Sanilac County) NE
Marlette			NE
Marlette	X		NE
Maybee		X	SW
Mayville			NE
McKindley			NE
Meade	X		NE
Melvin			NE
Melvindale			SE
Meridian	X		NW
Metamora		X	NE
Metamora	X		NE
Milan			SW
Milan	X		SW
Milford			NW
Milford	X		NW
Millington	X		(S. of Millington/E. of Reese Roads) NE
Millington		X	NE
Minden			NE
Minden	X		NE
Monguagon	X		SW
Monroe			SW
Monroe	X		SW
Moore	X		NE
Mt. Clemens			NE
Mussey			NE
Nankin	X		SW
New Baltimore			NE
New Boston		X	SW
New Haven			NE
North Branch	X		NE
North Branch		X	NE
Northville			SW
Northville	X		SW
Northfield	X		SW
Novesta	X		NE
Novi			SW
Novi	X		SW (Wixom covered by NW)
Oak Park			SE
Oakland	X		NW
Oceola	X		NW
Oliver	X		NE
Oregon	X		NE
Orion			NW
Otter Lake		X	NE
Owendale			NE
Oxford			NE
Oxford	X		NE
Paris	X		NE
Peck			NE
Petersburg			SW
Pigeon			NE
Pinckney			NW

DTE ENERGY REGIONAL CENTERS

1-2-7
NOV 15

Plymouth			SW
Pontiac			NW
Port Austin			NE
Port Austin	X		NE
Port Hope			NE
Port Sanilac			NE
Pt. Huron			NE
Pte. Aux Barques	X		NE
Putnam	X		NE
Raisinville	X		SW
Ray	X		NE
Redford	X		SE
Reese			NE
Rich	X		NE
Richmond			NE
Richmond	X		NE
Riley			NE
River Rouge			SE
Riverview			SW
Rochester			NW
Rochester Hills			NW
Rockwood			SW
Romeo			NE
Romulus			SW
Rose			NW
Rosville			NE
Royal Oak			SE
Royal Oak	X		SE
Rubicon	X		NE
Salem	X		SW
Saline			SW
Saline	X		SW
Sand Beach	X		NE
Sandusky			NE
Sanilac	X		NE
Scio	X		SW
Sebewaing	X		NE
Sharon	X		SW
Shelby	X		NW
Sheridan	X		NE
Sherman	X		NE
Sigel	X		NE
Silverwood		X	NE
South Lyon			NW
South Rockwood			SW
Southfield			SE
Southgate			SE
Speaker			NE
Speaker	X		NE
Springfield			NW
St. Clair			NE
St. Clair Shores			NE
Sterling Heights			NW

DTE ENERGY REGIONAL CENTERS

**1-2-8
NOV 15**

Stockbridge	X		NW
Summerfield	X		SW
Sumpter	X		SW
Superior	X		SW
Sylvan	X		SW
Taylor			SW
Tecumseh	X		SW
Thetford	X		(S. of Willard/E. of Reese Roads) NE
Trenton			SW
Troy			NW
Tuscola	X		NE
Twp			NE
Tyrone	X		NW
Ubly			NE
Unadilla	X		NW
Unionville			NE
Utica			NE
Van Buren	X		SW
Vassar			NE
Vassar	X		NE
Verona	X		NE
Wales			NE
Waltz		X	SW
Warren			NE
Washington	X		NW (Macomb Co.)
Washington	X		NE (Sanilac Co.)
Waterford			NW
Watertown	X		NE
Wayne			SW
Webberville			NW
Webster	X		SW
Wells	X		NE
Westland			SW
West Bloomfield			NW
Wheatfield	X		NW
White Lake			NW
White Oak	X		NW
Williamston			NW
Williamstown	X		NW
Winsor	X		NE
Wisner	X		NE
Woodhaven			SW
Worth			NE
Worth	X		NE
Wyandotte			SE
York	X		SW
Ypsilanti			SW
Ypsilanti (Downtown)			SW
Ypsilanti	X		SW

TOLL FREE NUMBER FOR SERVICE CONNECTIONS, ALL REGIONS 1.800.477.4747

REGIONS (4)

NORTHEAST REGION: MACOMB CENTER

15600 19 Mile Rd.
Clinton Twp, MI 48038
Phone: 586.412.4780
Fax: 586.412.4781

NORTHWEST REGION: FARMINGTON CENTER

37849 Interchange Dr.
Farmington Hills, MI 48335
Phone: 248.427.2200
Fax: 248.427.2203

SOUTHEAST REGION: DOWNTOWN CENTER

One Energy Plaza
570 SB
Detroit, MI 48226
Phone: 313.235.4400
Fax: 313.235.4444

SOUTHWEST REGION: WESTERN WAYNE

8001 Haggerty Rd.
Belleville, MI 48111
Phone: 734.397.4321
Fax: 734.397.4143

SATELLITE LOCATIONS (3)

LAPEER S.C.

1100 Clark Rd.
Lapeer, MI 48446
Phone: 810.667.7900
Fax: 810.667.7901

MARYSVILLE S.C.

3223 Ravenswood Ave.
Marysville, MI 48040
Phone: 810.364.0400
Fax: 810.364.0455

NORTH AREA ENERGY CENTER

4100 Doerr Rd.
Cass City, MI 48726
Phone: 989.872.6107
Fax: 989.872.6108

**Section 1 ESIG
Sequence List**

Section 1 ESIG	Year	Revision Description
01-01-01	Nov-06	
01-01-02	Jan-10	
01-01-03	Oct-20	Comment (f) added
01-02-01	Nov-06	
01-02-02	Aug-07	
01-02-03	Aug-07	
01-02-04	Nov-06	
01-02-05	Aug-07	
01-02-06	Nov-06	
01-02-07	Aug-07	
01-02-08	Nov-07	
01-02-09	Nov-06	